

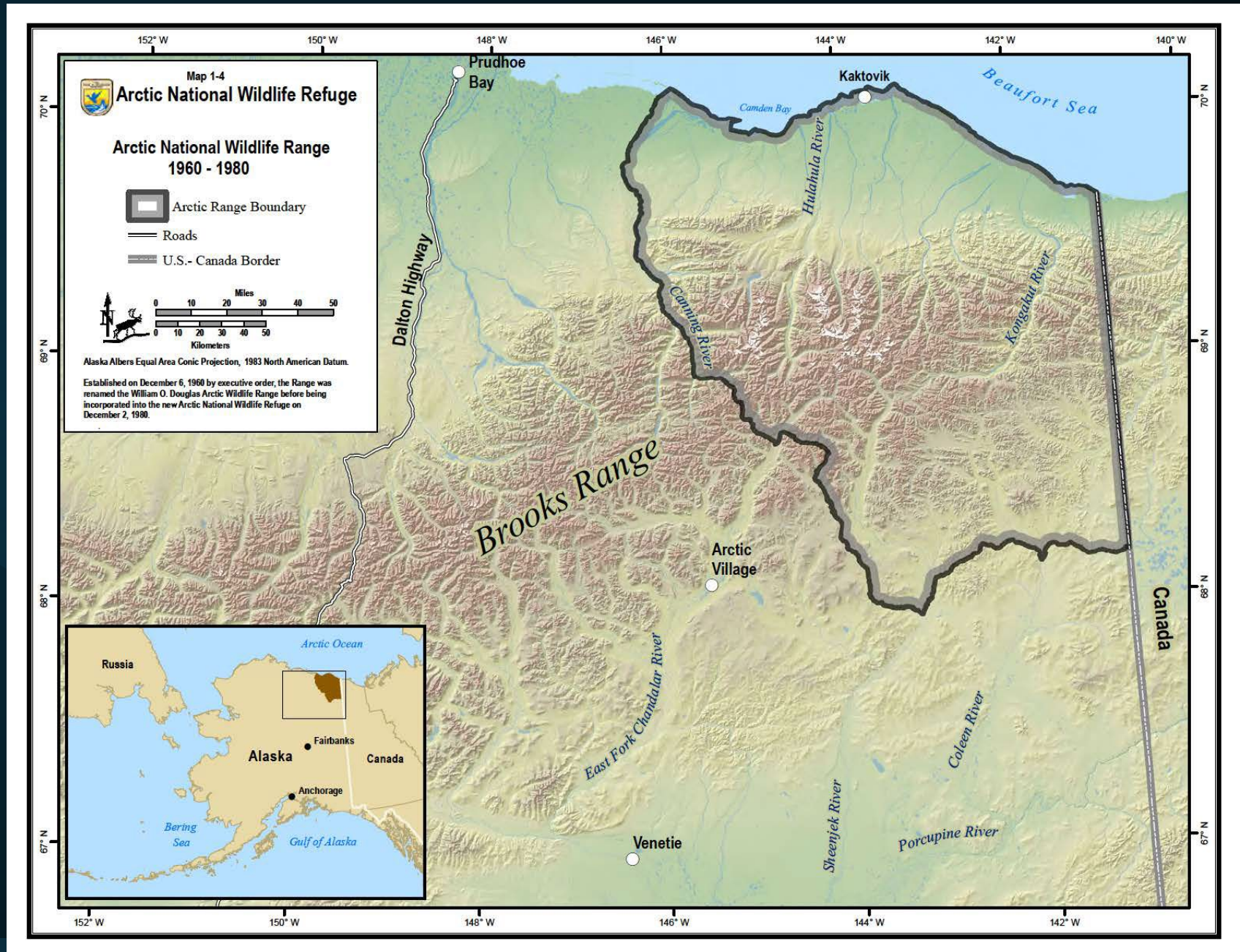
# Kaktovik Speaks

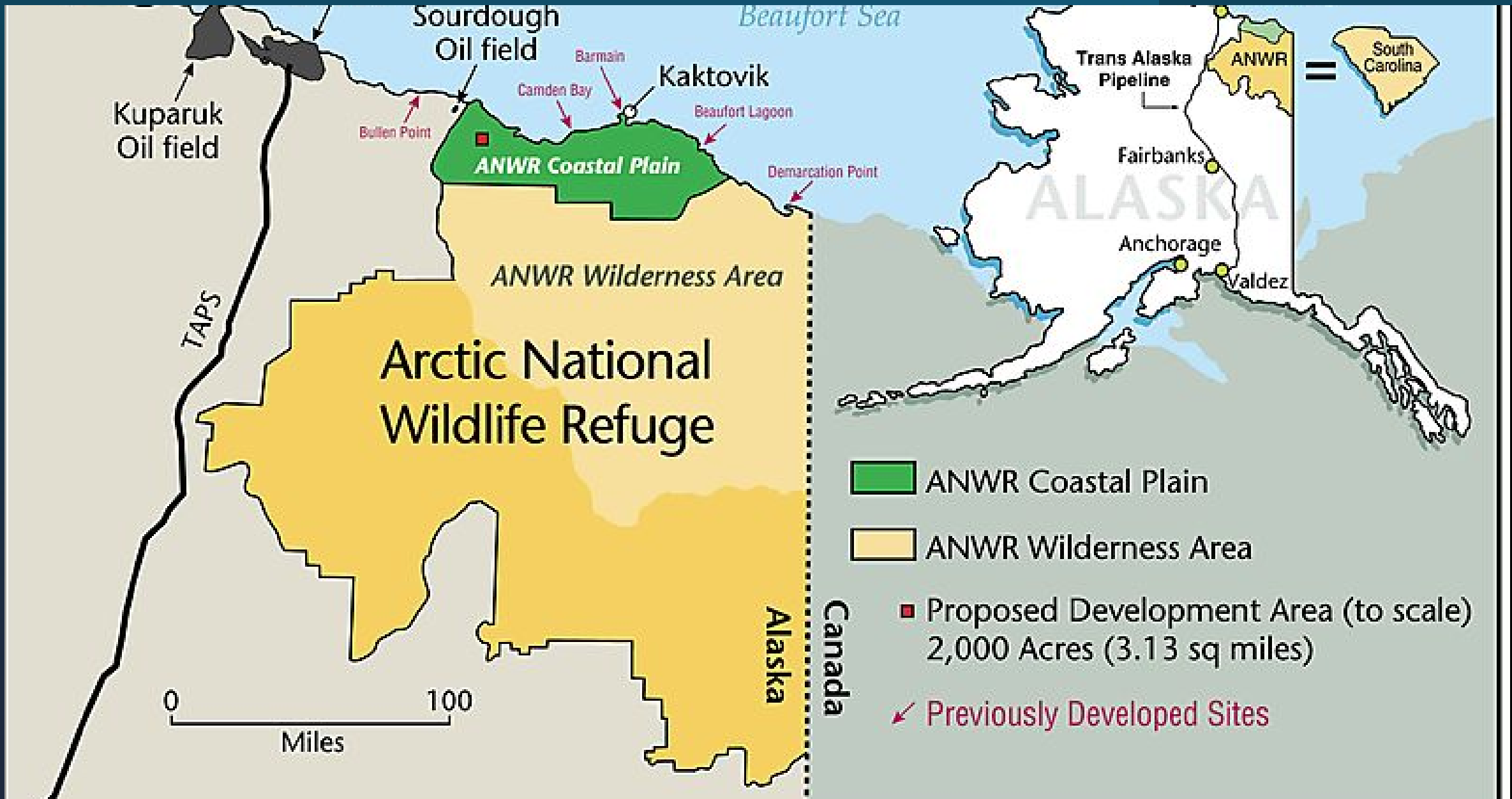
Native Village of Kaktovik  
Kaktovik Inupiat Corporation  
City of Kaktovik

May 13, 2026  
AIDEA Board Meeting

# Our History

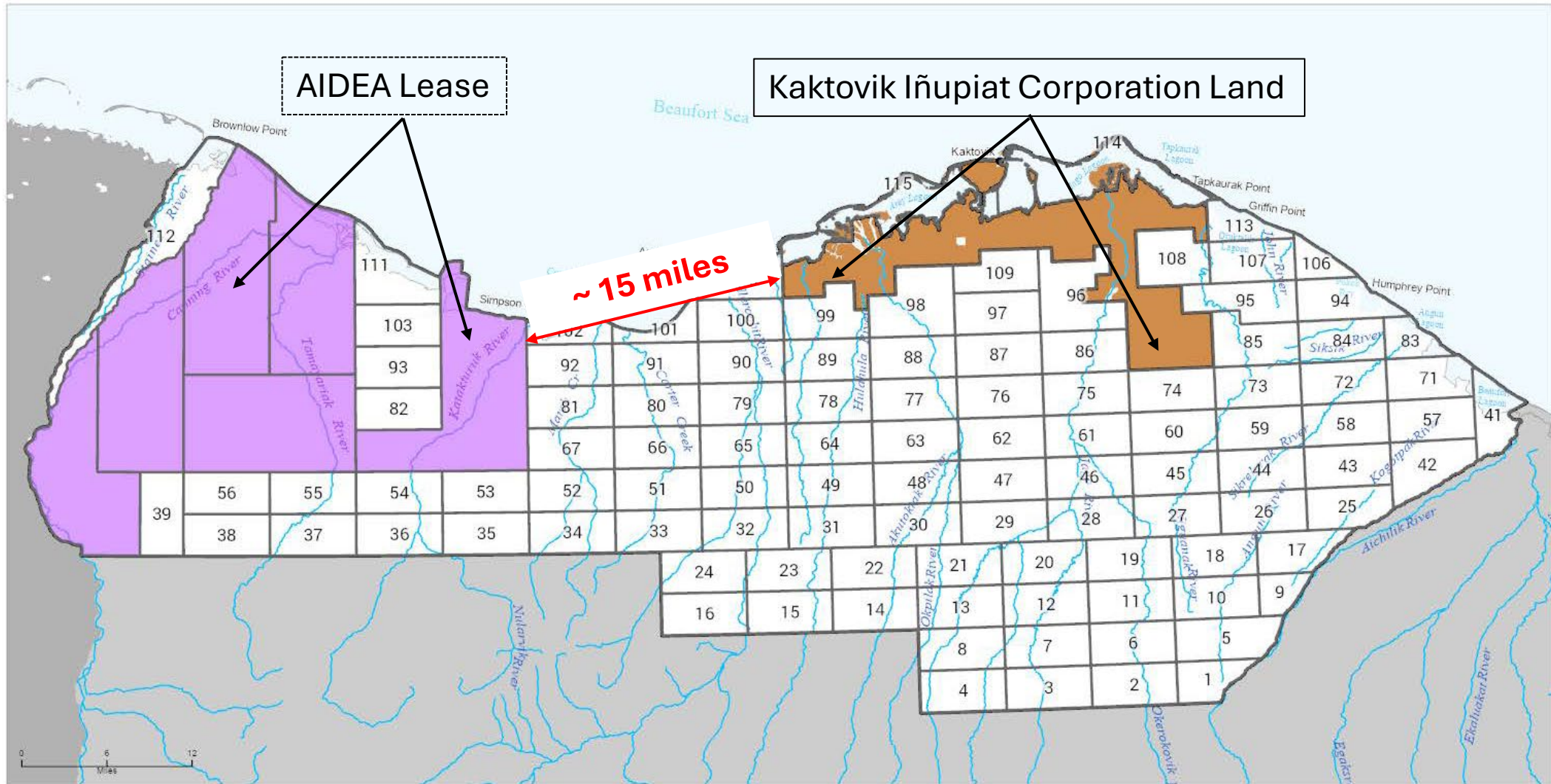
- These are our homelands
- Our footprints go back more than 1,000 years to the Thule people.
- This is a map that shows our region from 1960-1980.
- It reflects the original outline of the Wildlife Refuge pre-ANILCA.
- As you can see Kaktovik was the only village inside the Refuge when it was formed in 1960 and is still the only village inside the Refuge.
- When ANCSA was passed we had to give up our aboriginal rights, but we are still part of the landscape as we have always been.





# Coastal Plain Oil and Gas Leasing Program: Call for Nominations and Comment 2026

U.S. DEPARTMENT OF THE INTERIOR | BUREAU OF LAND MANAGEMENT | ALASKA



- Available Tracts for Nominations
- Current Leases
- Excluded from Public Law 115-97 Coastal Plain or outside the BLM's oil and gas leasing authority
- Coastal Plain Supplemental EIS boundary



Quyanaqpak!  
Thank you!